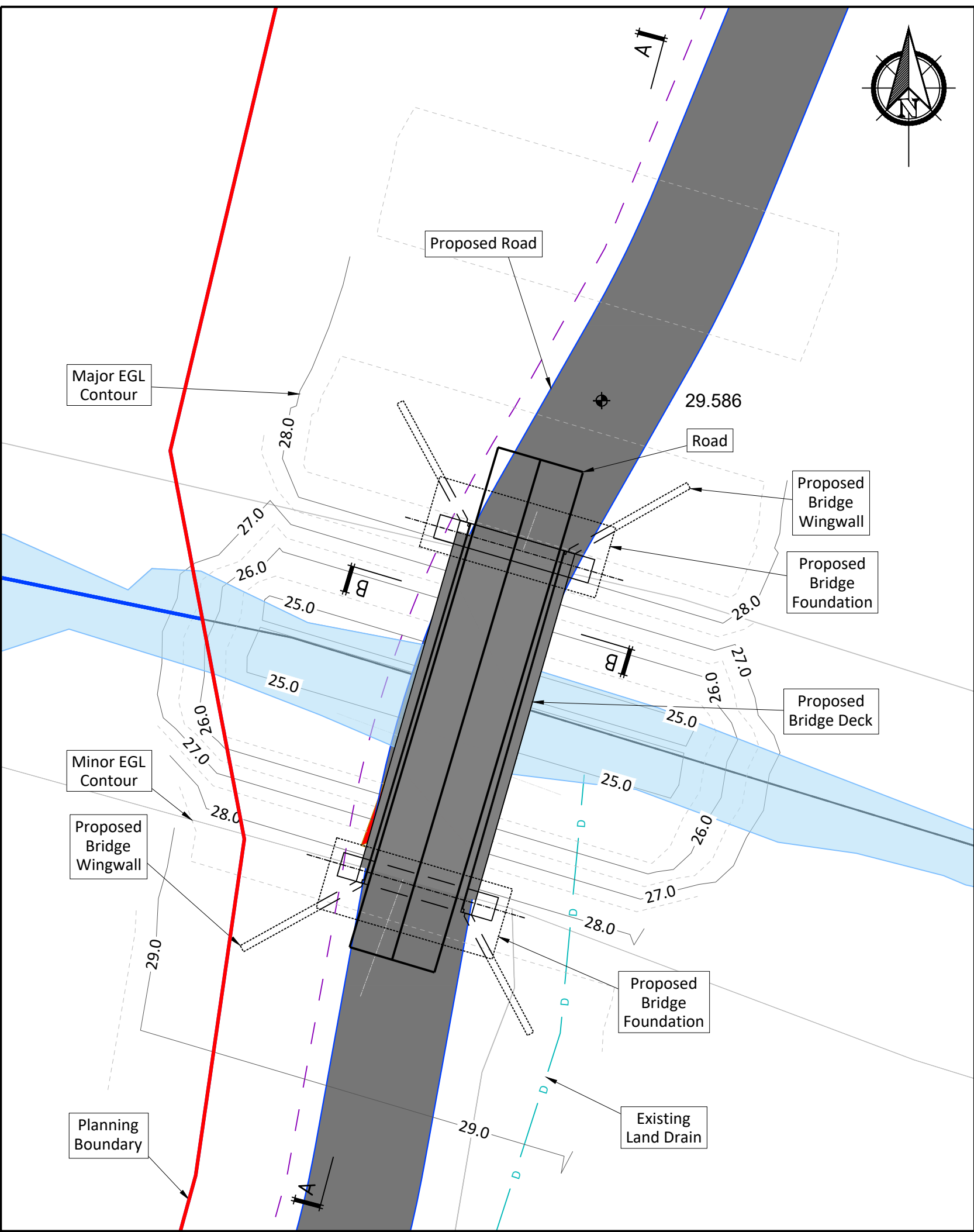
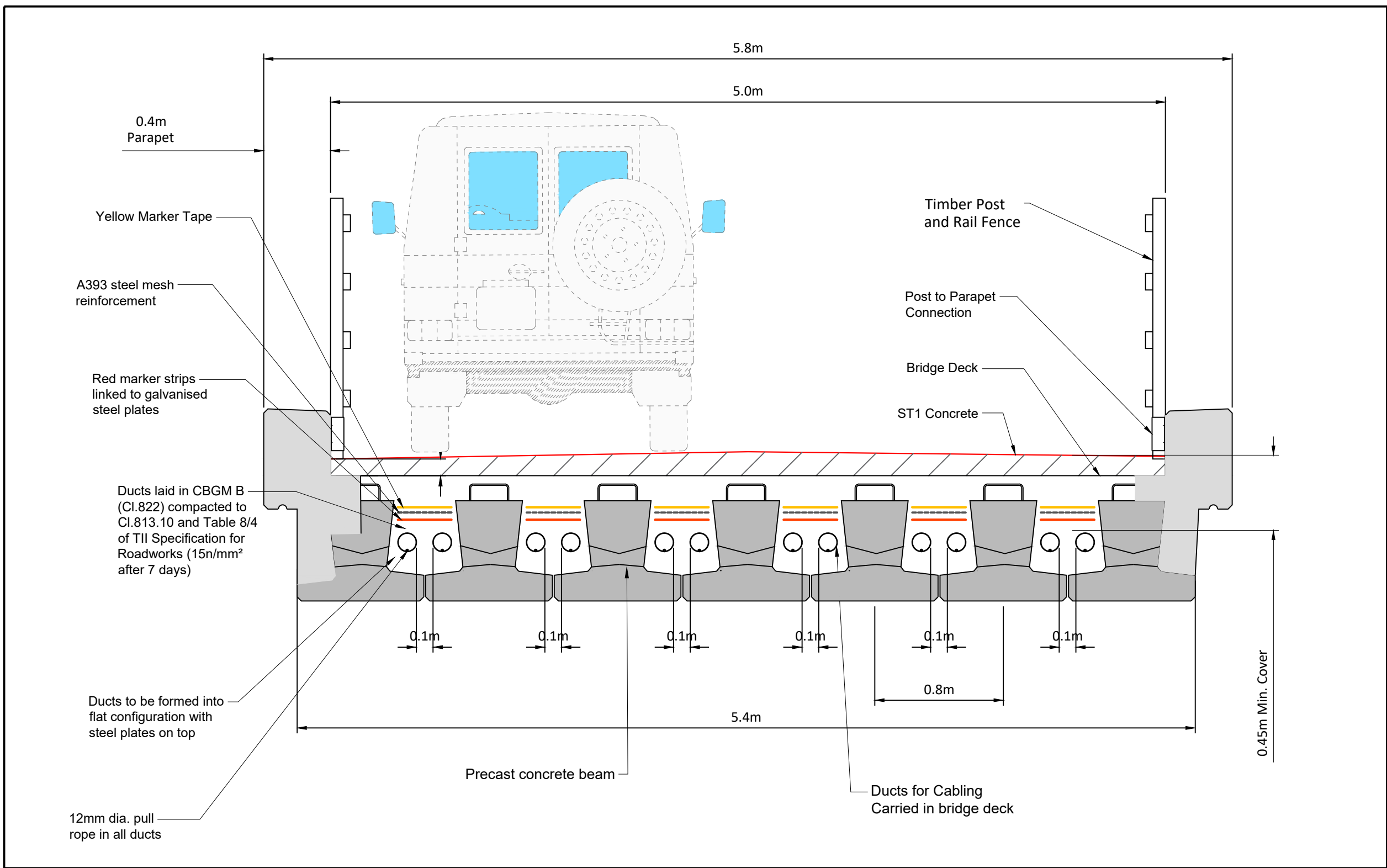


LOCATION PLAN  
Scale 1:20000

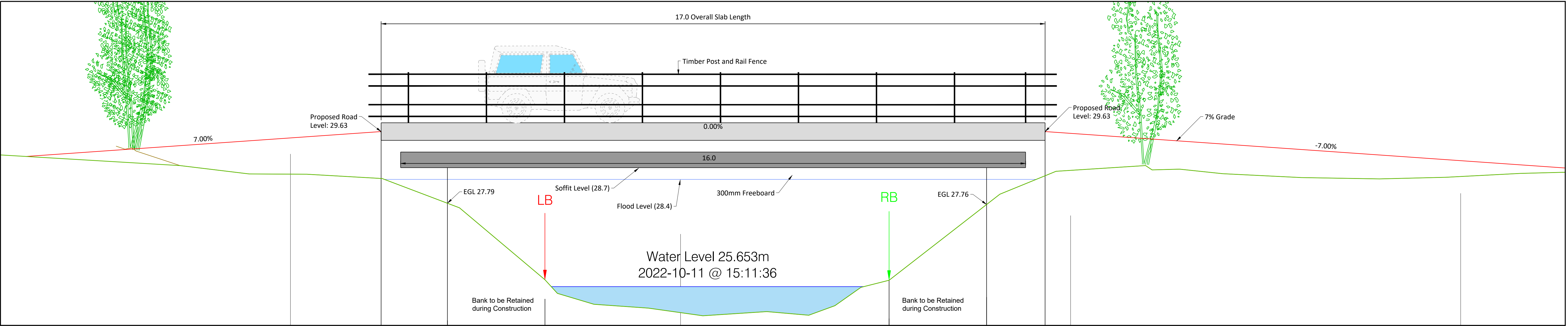


BRIDGE PLAN  
Scale 1:200



SECTION B-B  
Scale 1:25

- Notes.
1. This drawing is for planning purposes only.
  2. Dimensions in meters unless otherwise noted.
  3. Levels shown relative to ordnance datum (Malin Head).
  4. Co-ordinates are to Irish Transverse Mercator (ITM).
  5. Extent of earthworks not shown.
  6. Foundation to be designed according to geotechnical engineers, specification at detailed design.



SECTION A-A  
Scale 1:50

If Applicable : Ordnance Survey Ireland Licence No. EN 0001220 © Ordnance Survey Ireland and Government of Ireland  
2602,2603,2604,2605,2672,2673,2674,2675,2741,2742,2743,2744,2745,2809,2810,2811,2812,2813,2877,2878,2879,2880.



No part of this document may be reproduced or transmitted in any form or stored in any retrieval system of any nature without the written permission of Fehily Timoney & Company as copyright holder except as agreed for use on the project for which the document was originally issued. Do not scale. Use figured dimensions only. If in doubt - Ask!

Rev.	Description	App By	Date
A	ISSUE FOR PLANNING	JH	13.08.25

PROJECT	CLIENT		
SHANCLOON WIND FARM CO. GALWAY			
SHEET	PROPOSED WATERCOURSE CROSSING (WC1) BRIDGE LAYOUT	Date 13.08.25 Drawn by POR Checked by RM	Project number P20-306 Drawing Number P20-306-0300-0015 Scale (@ A1) As Shown Rev A

O:\ACAD\2020\P20-306\P20-306-0300-0015